









Side road treatment with reduced carriageway width and a raised table crossing.

20 mph Zone signs to be relocated.

Key:

-  Proposed kerbs
-  Buff coloured tactile paving for uncontrolled pedestrian crossing
-  Proposed new road gully
-  Existing / proposed signs
-  Proposed footway surfacing
-  Carriageway ramped section

P02	24/05/2023	Revised carriageway width	JS
P01	19/05/2023	First Issue	JS
Ref.	Date	Details	Initials

Revisions



OPERATIONS & NEIGHBOURHOODS
 Assistant Director: Emma Varnam
 Head of Engineering Services (Design & Delivery): Lee Holland
 Tame Street Depot, Tame Street, Stalybridge, SK15 1ST.
www.tameside.gov.uk
 Tel: 0161 342 8355 Fax: 0161 342 3964
 email: eng.designunit@tameside.gov.uk
 Twitter: @tmbc_highways

Title
 The Mayor's Walking and Cycling Challenge Fund
 Stamford Drive to Granville Street
 Reyner Street - Side Road Treatment
 Reduced Width with Raised Table

Scale	Drawn	Checked	Scheme ID
1:200 @ A3	JS	AW	HS6051-010
	Date	Date	Drawing Status
	24/05/2023	24/05/2023	For Information